

THE ANTI-SOCIAL BEHAVIOUR, CRIME AND POLICING ACT 2014

THE BLACKPOOL BOROUGH COUNCIL

LAYTON WARD

(RESTRICTED ACCESS)

PUBLIC SPACES PROTECTION ORDER 2021

Blackpool Borough Council (“the Council”), in exercise of its powers under section 59 of the Anti-social Behaviour, Crime and Policing Act 2014 (“the Act”) and under all other enabling powers being satisfied that all conditions set out in section 59 of the Act have been met hereby makes the following Order:

1. This Order applies to the public spaces within the Borough of Blackpool described in the Schedule to this Order and shown marked BLUE on the plans annexed to this Order (“the Restricted Access Areas”).
2. The Order is required due to the high levels of crime and anti-social behaviour associated with the Restricted Areas prior to the installation of lockable alley gates; and having had a detrimental effect on the quality of life of those living in the locality, was persistent and continuing in nature, and was unreasonable.
3. Save for the exemptions in Article 4 below, no person shall use the public right of way over the Restricted Area at any time.
4. Nothing in Article 3 above shall apply to the following:-
 - a. The owners and occupiers of adjoining premises as described in the Schedule to this Order
 - b. Police, Fire, Rescue Services and NHS personnel in the exercise of their duties:
 - c. Employees contractors or agents of statutory undertakings requiring access to apparatus (water, gas, electricity and telecommunications providers) in the exercise of their functions; and
 - d. Local Authority officers and their contractors or agents including local Town Centre Bid Officers in the exercise of their functions
5. Gates restricting access may be installed, operated and maintained in a Restricted Area by the Council.
6. Any person using the gates referred to in Article 5 to gain access to or from a Restricted Area shall ensure that the gates are closed and locked immediately after use. Failure to do so would amount to a breach of this order.

7. The Council is responsible for maintenance of the gates. The responsible department for maintenance can be contacted on 01253 477477 or issues reported on line [Report An Alley Gate Fault \(blackpool.gov.uk\)](http://blackpool.gov.uk)
8. Any person without reasonable excuse fails to comply with the requirements of this Order commits an offence and shall be liable on summary conviction to a fine not exceeding Level 3 on the standard scale.
9. This Order may be cited as the Blackpool Borough Council, Layton Ward (Restricted Access) Public Space Protection Order 2021 and applies to the public places described in the Schedule to this Order and shown on the Plans attached to the Order (“the Restricted Access Areas”)
10. This Order shall come into force on2021 and shall have effect and remain in force for a period of three years from that date, unless extended pursuant to section 60 of the Act.
11. If any interested person desires to question the validity of this Order on the grounds that the Council had no powers to make it or that any requirement of the Act has not been complied with in relation to this Order, he or she may apply to the High Court within six weeks of this Order being made.

Dated this day of 2021

The COMMON SEAL of

Blackpool Borough Council

Was affixed hereto in the presence of:-

Authorised signatory

SCHEDULE
HIGHFIELD WARD

Schedule Plan Reference Number	Location	Description
1.	1-17 Garrick Grove 213-223 Kingscote Drive 2-16 Alder Grove	Alder Grove 2
2.	1-13 Alder Grove 227-229 Kingscote Drive 24 Lyncroft Crescent 66-84 Onslow Road	Alder Grove
3.	2-26 Annesley Avenue 10-28 Westcliffe Drive	Annesley Avenue
4.	2 Brierley Avenue 2 Sussex Road 89-101 Layton Road	Brierley Avenue
5.	2-80 Broughton Avenue 2-56 Grange Road 177-181 Kingscote Drive 1-21 Layton Road	Broughton Avenue
6.	115-129 Layton Road 1 Beetham Place 1 Camden Road	Camden Road 1
7.	2-14 Cameron Avenue 464-470 Talbot Road	Cameron Avenue
8.	2-6 Chelford Avenue 101-107 Mansfield Road	Chelford Avenue 1
9.	228-230 Counce Street 1 Collingwood Place 48-70 Layton Road	Collingwood Place 1
10.	2 Collingwood Place 30-40 Layton Road	Collingwood Place

11.	2 Cumbrian Avenue 16 Campbell Avenue 31-37 Cameron Avenue	Cumbrian Avenue
12.	1-81 Broughton Avenue 2-80 Drummond Avenue 169-173 Kingscote Drive 23-39 Layton Road	Drummond Avenue
13.	203-211 Kingscote Drive 3-13 Gisburn Grove 2-14 Garrick Grove	Gisburn Grove 1
14.	47-65 Grenfell Avenue 2-26 Gisburn Grove 189-201 Kingscote Drive 24 Jackson Street	Gisburn Grove
15.	31-53 Grange Road 185-187 Kingscote Drive 38-78 Grenfell Avenue 50 Wilford Street	Grange Road 1
16.	2-34 Grenfell Avenue 1 Westcliffe Road 3-29 Grange Road	Grange Road
17.	11-31 Grenfell Avenue 2-22 William Street	Grenfell Avenue 1
18.	1-19 Huntley Avenue 1-19 William Street	Huntley Avenue 1
19.	2-26 Huntley Avenue 8-26 Onslow Road	Huntley Avenue
20.	1-45 Jackson Street 33-45 Grenfell Avenue 2-46 Wilford Street 2-4 Lyncroft Crescent	Jackson Street 1
21.	1-21 Croydon Road 1 Gisburn Grove 2-20 Jackson Street 6-20 Lyncroft Crescent	Jackson Street 2
22.	1-81 Drummond Avenue 151-159 Kingscote Drive 2-68 Larbreck Road 41-51 Layton Road	Larbreck Avenue

23.	2 Beetham Place 139-153 Layton Road 237-245 Counce Street	Layton Road
24.	38-64 Onslow Road 1-19 Lyncroft Crescent	Lyncroft Crescent
25.	26-62 Lynwood Avenue 33-67 Onslow Road	Lynwood Avenue 1
26.	2 Melrose Avenue 69-75 Onslow Road	Lynwood Avenue 2
27.	2-24 Lynwood Avenue 1-31 Onslow Road 37-47 Westcliffe Drive	Lynwood Avenue
28.	4-32 Mather Street 440 Talbot Road	Mather Street
29.	1-21 Melrose Avenue 77-101 Onslow Road	Melrose Avenue
30.	11-15 Milton Avenue 103-107 Newton Drive 43-45 North Park Drive	Milton Avenue
31.	4 Norwood Avenue 1-3 Highbury Avenue 63-73 Westcliffe Drive	Norwood Avenue
32.	139-149 Kingscote Drive 1-61 Larbreck Avenue 2-72 Sussex Road	Rathlyn Avenue
33.	2-26 Camden Road 1-19 Sussex Road	Sussex Road
34.	1-31 Whittaker Avenue 442-446 Talbot Road 7-13 Caledonian Avenue	Whittaker Avenue 2
35.	2-32 Whittaker Avenue 1-27 Cameron Avenue 440-458 Talbot Road	Whittaker Avenue

Location of gates marked red in attached plan.

1.

Alder Grove 2

Ward: Layton

Scheme Name: Alder Grove 2

Addresses contained within the PSPO:-

1-17 Garrick Grove

213-223 Kingscote Drive

2-16 Alder Grove

Alternative routes for public access are via Alder Grove, Kingscote Drive and Garrick Grove.

Following the consultation in December 2020 no comments or objections were received regarding the Alley Gate scheme known as Alder Grove 2.



2.

Alder Grove

Ward: Layton

Scheme Name: Alder Grove

Addresses contained within the PSPO:-

1-13 Alder Grove

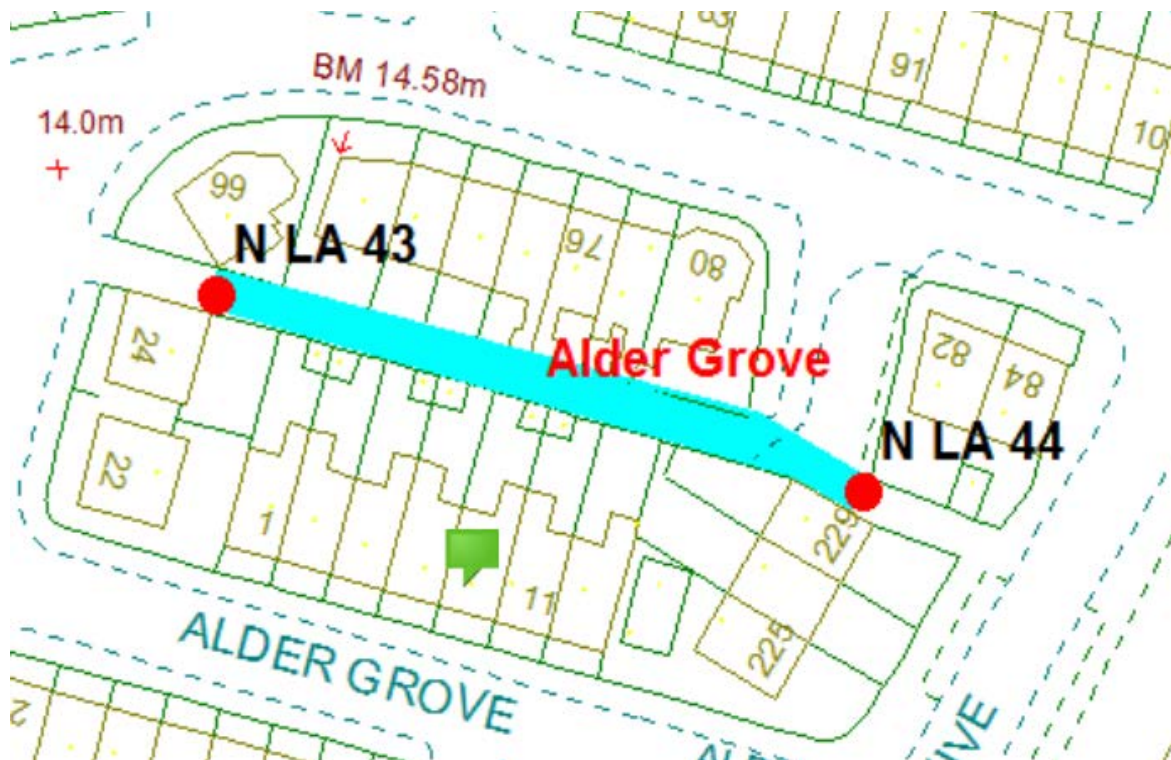
227-229 Kingscote Drive

24 Lyncroft Crescent

66-84 Onslow Road

Alternative routes for public access are via Alder Grove, Kingscote Drive, Lyncroft Crescent and Onslow Road,

Following the consultation in December 2020 no comments or objections were received regarding the Alley Gate scheme known as Alder Grove.



3.

Annesley Avenue

Ward: Layton

Scheme Name: Annesley Avenue

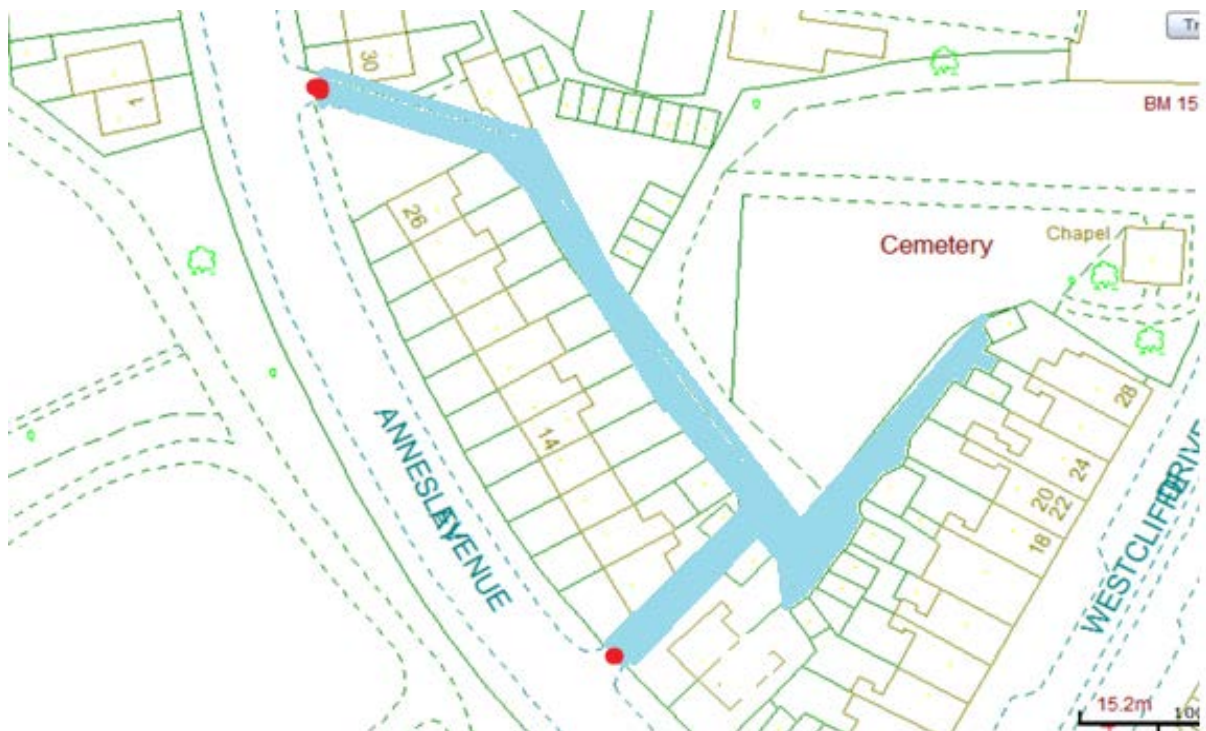
Addresses contained within the PSPO:-

2-26 Annesley Avenue

10-28 Westcliffe Drive

Alternative routes for public access are via Annesley Avenue.

Following the consultation in December 2020 no comments or objections were received regarding the Alley Gate scheme known as Annesley Avenue.



4.

Brierley Avenue

Ward: Layton

Scheme Name: Brierley Avenue

Addresses contained within the PSPO:-

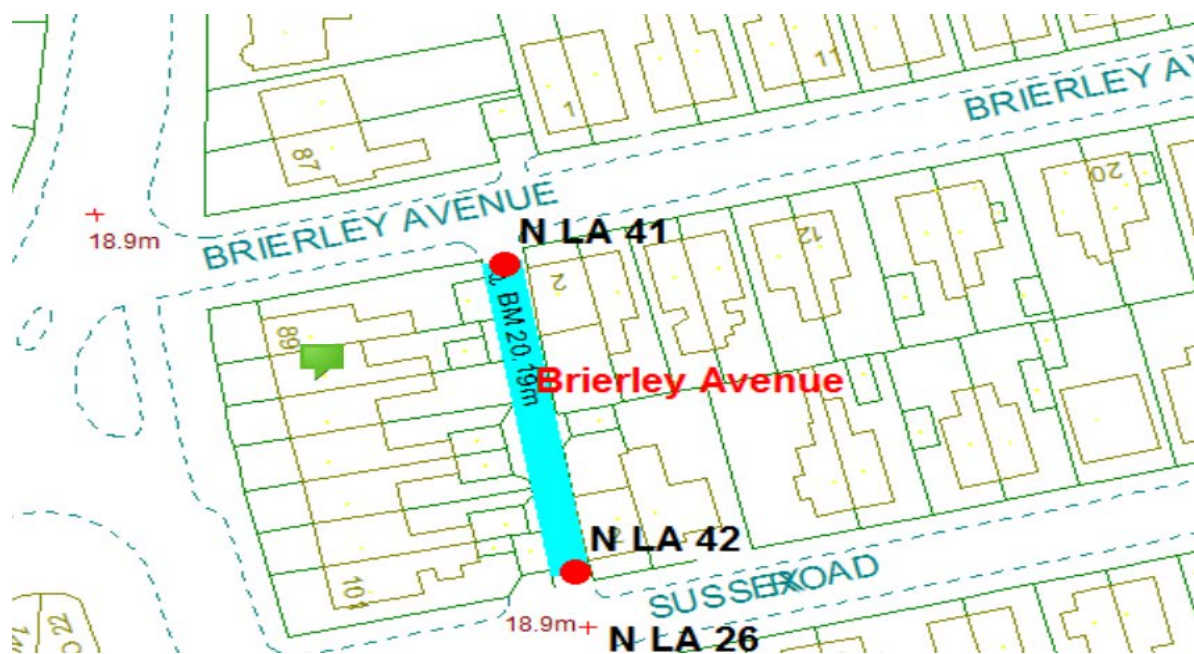
2 Brierley Avenue

2 Sussex Road

89-101 Layton Road

Alternative routes for public access are via Brierley Avenue, Sussex Road and Layton Road.

Following the consultation in December 2020 no comments or objections were received regarding the Alley Gate scheme known as Brierley Avenue.



5.

Broughton Avenue

Ward: Layton

Scheme Name: Broughton Avenue

Addresses contained within the PSPO:-

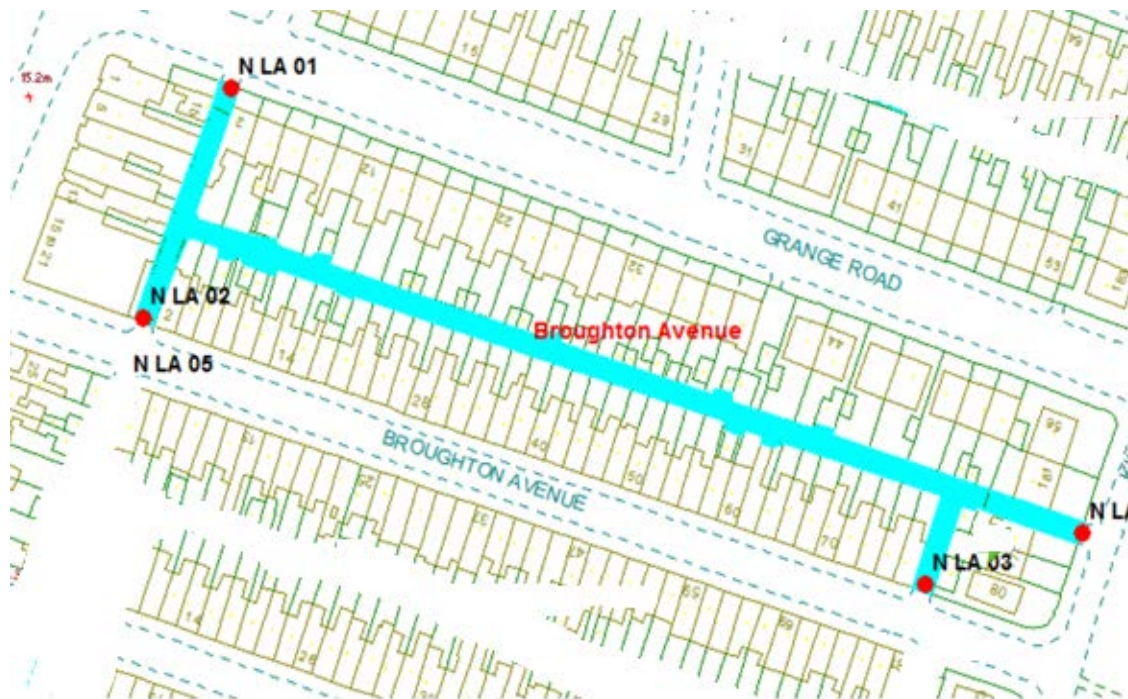
2-80 Broughton Avenue

2-56 Grange Road

177-181 Kingscote Drive

1-21 Layton Road

Following the consultation in December 2020 no comments or objections were received regarding the Alley Gate scheme known as Broughton Avenue.



6.

Camden Road 1

Ward: Layton

Scheme Name: Camden Road 1

Addresses contained within the PSPO:-

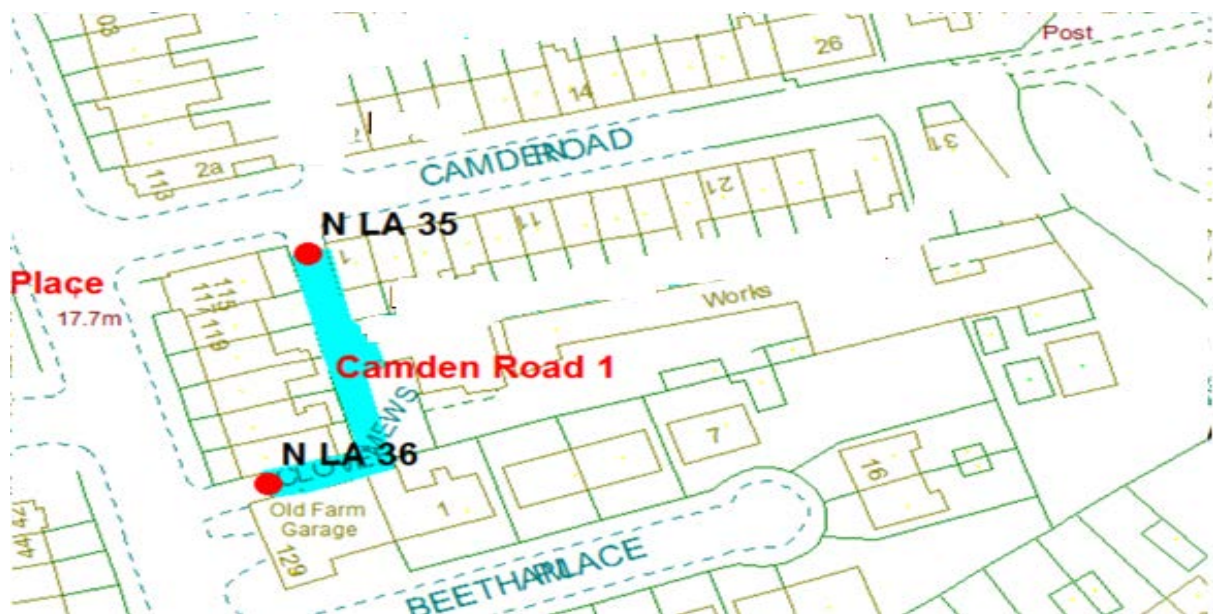
115-129 Layton Road

1 Beetham Place

1 Camden Road

Alternative routes for public access are via Camden Road, Beetham Place and Layton Road.

Following the consultation in December 2020 no comments or objections were received regarding the Alley Gate scheme known as Camden Road 1.



7.

Cameron Avenue

Ward: Layton

Scheme Name: Cameron Avenue

Addresses contained within the PSPO:-

2-14 Cameron Avenue

464-470 Talbot Road

Alternative routes for public access are via Cameron Avenue.

Following the consultation in December 2020 no comments or objections were received regarding the Alley Gate scheme known as Cameron Avenue.



8.

Chelford Avenue 1

Ward: Layton

Scheme Name: Chelford Avenue 1

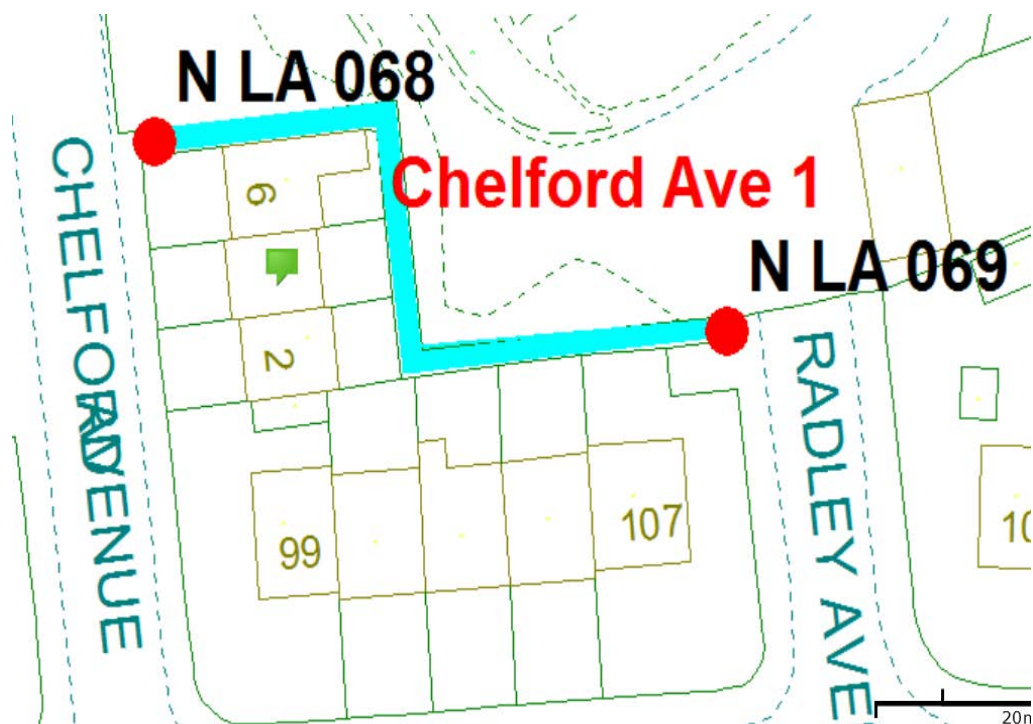
Addresses contained within the PSPO:-

2-6 Chelford Avenue

101-107 Mansfield Road

Alternative routes for public access are via Chelford Avenue and Mansfield Road.

Following the consultation in December 2020 no comments or objections were received regarding the Alley Gate scheme known as Chelford Avenue 1.



9.

Collingwood Place 1

Ward: Layton

Scheme Name: Collingwood Place 1

Addresses contained within the PSPO:-

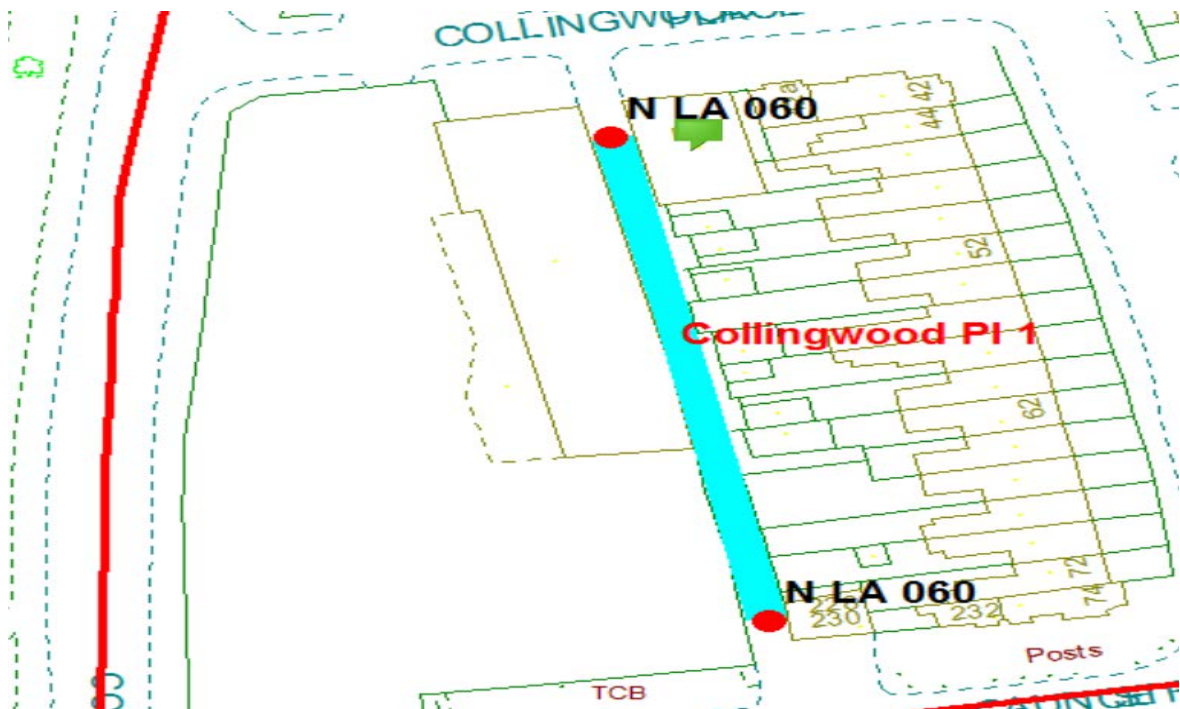
228-230 Caunce Street

1 Collingwood Place

48-70 Layton Road

Alternative routes for public access are via Caunce Street, Collingwood Place and Layton Road.

Following the consultation in December 2020 no comments or objections were received regarding the Alley Gate scheme known as Collingwood Place 1.



10.

Collingwood Place

Ward: Layton

Scheme Name: Collingwood Place

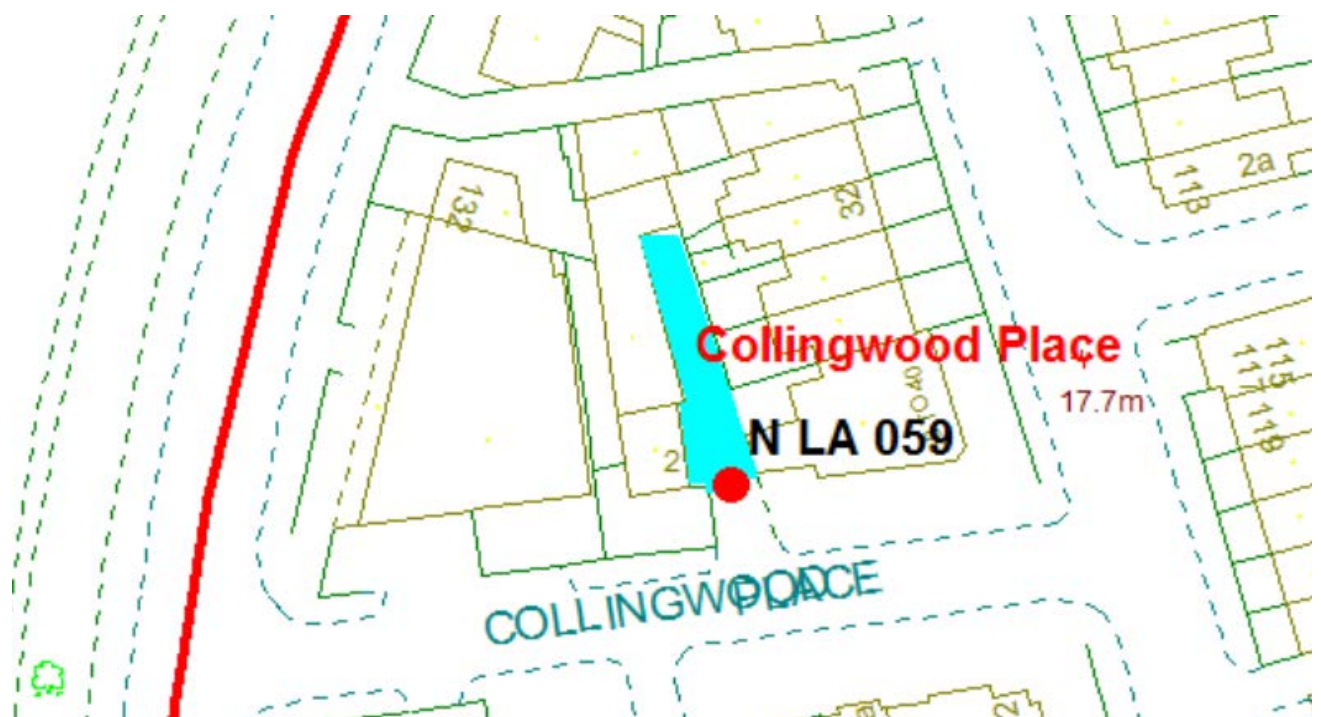
Addresses contained within the PSPO:-

2 Collingwood Place

30-40 Layton Road

There are no alternative routes for public access.

Following the consultation in December 2020 no comments or objections were received regarding the Alley Gate scheme known as Collingwood Place.



11.

Cumbrian Avenue

Ward: Layton

Scheme Name: Cumbrian Avenue

Addresses contained within the PSPO:-

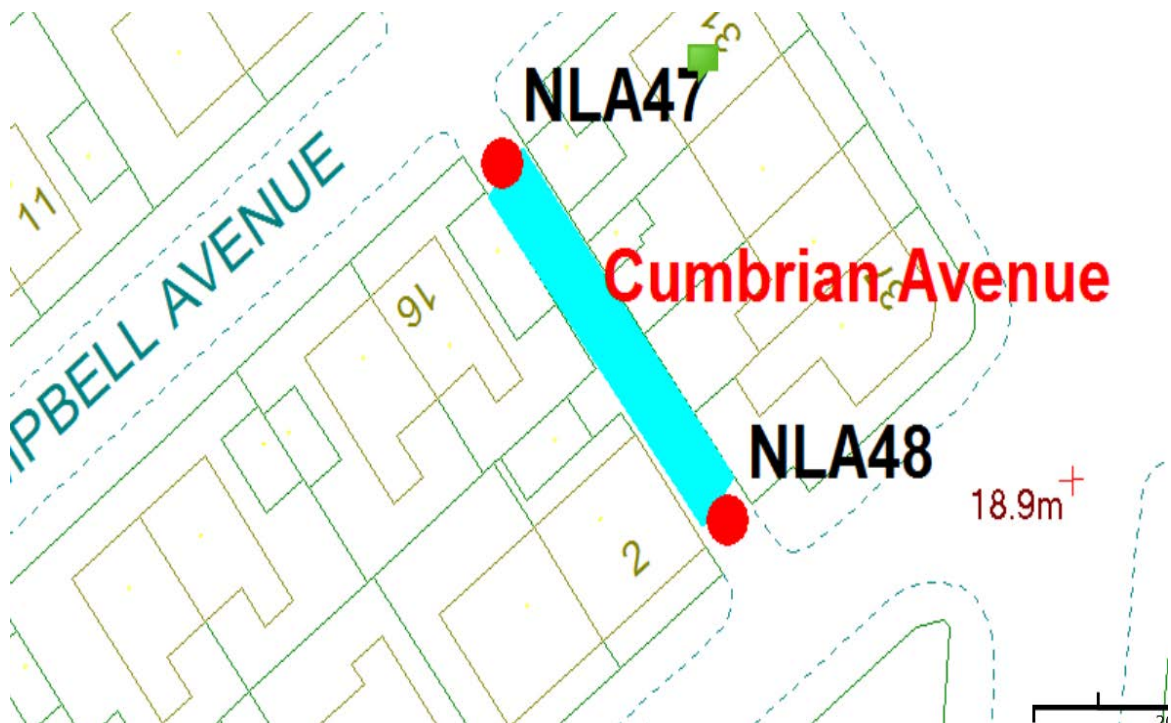
2 Cumbrian Avenue

16 Campbell Avenue

31-37 Cameron Avenue

Alternative routes for public access are via Cumbrian Avenue, Campbell Avenue and Cameron Avenue.

Following the consultation in December 2020 no comments or objections were received regarding the Alley Gate scheme known as Cumbrian Avenue.



12.

Drummond Avenue

Ward: Layton

Scheme Name: Drummond Avenue

Addresses contained within the PSPO:-

- 1-81 Broughton Avenue
- 2-80 Drummond Avenue
- 169-173 Kingscote Drive
- 23-39 Layton Road

Alternative routes for public access are via Drummond Avenue, Kingscote Drive, Layton Road and Broughton Avenue.

Following the consultation in December 2020 no comments or objections were received regarding the Alley Gate scheme known as Drummond Avenue.



13. Gisburn Grove 1

Ward: Layton

Scheme Name: Gisburn Grove 1

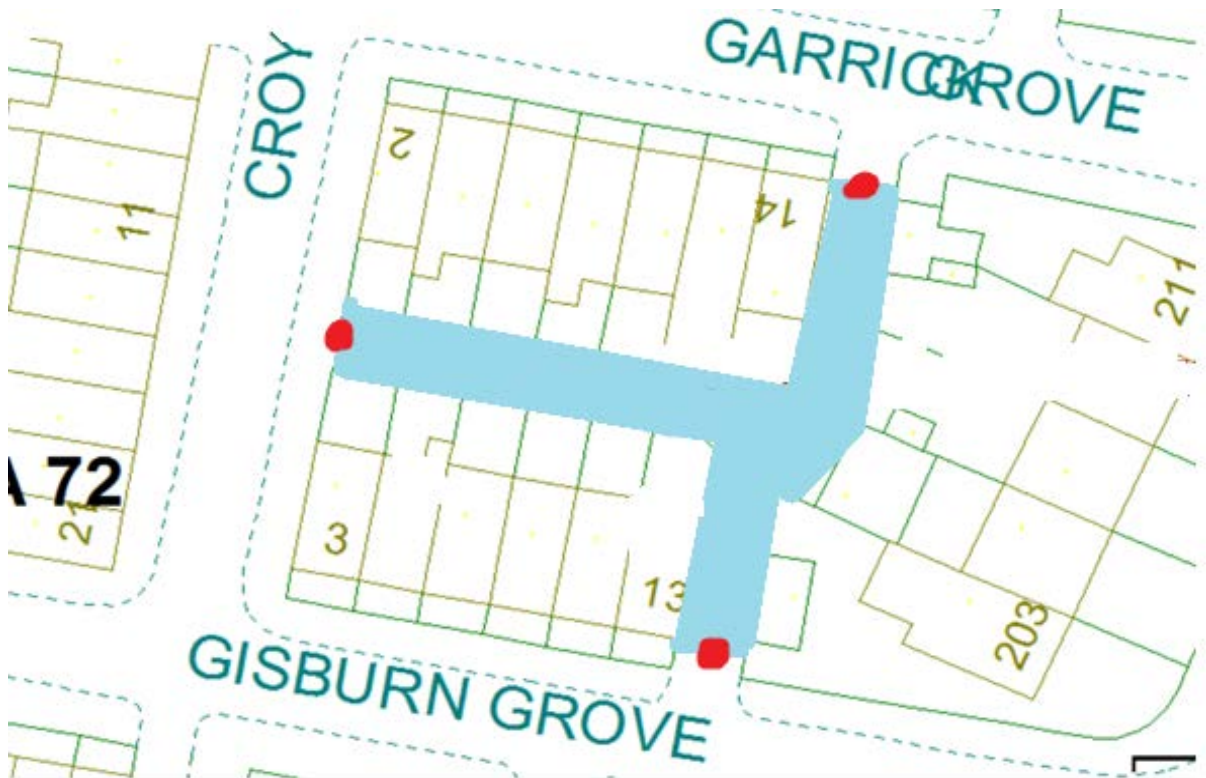
Addresses contained within the PSPO:-

- 203-211 Kingscote Drive
- 3-13 Gisburn Grove

2-14 Garrick Grove

Alternative routes for public access are via Kingscote Drive, Garrick Grove and Croyden Road.

Following the consultation in December 2020 no comments or objections were received regarding the Alley Gate scheme known as Gisburn Grove 1.



14.

Gisburn Grove

Ward: Layton

Scheme Name: Gisburn Grove

Addresses contained within the PSPO:-

47-65 Grenfell Avenue

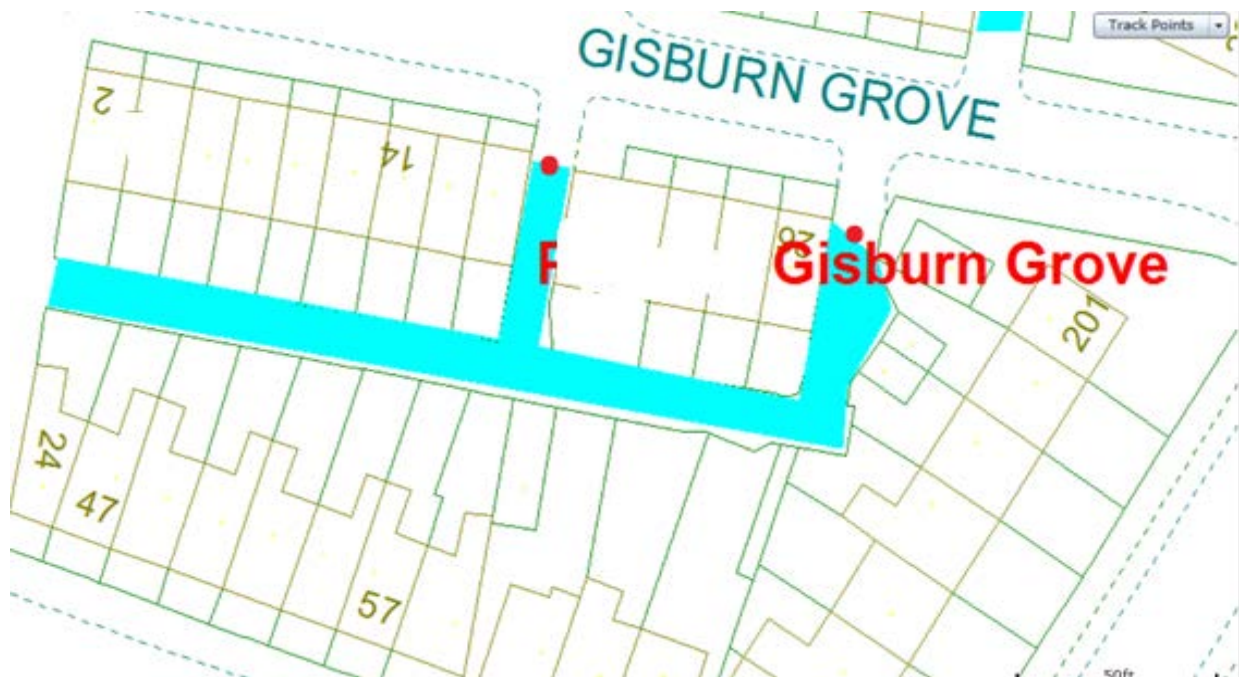
2-26 Gisburn Grove

189-201 Kingscote Drive

24 Jackson Street

There are no alternative routes for public access.

Following the consultation in December 2020 no comments or objections were received regarding the Alley Gate scheme known as Gisburn Grove.



15.

Grange Road 1

Ward: Layton

Scheme Name: Grange Road

Addresses contained within the PSPO:-

31-53 Grange Road

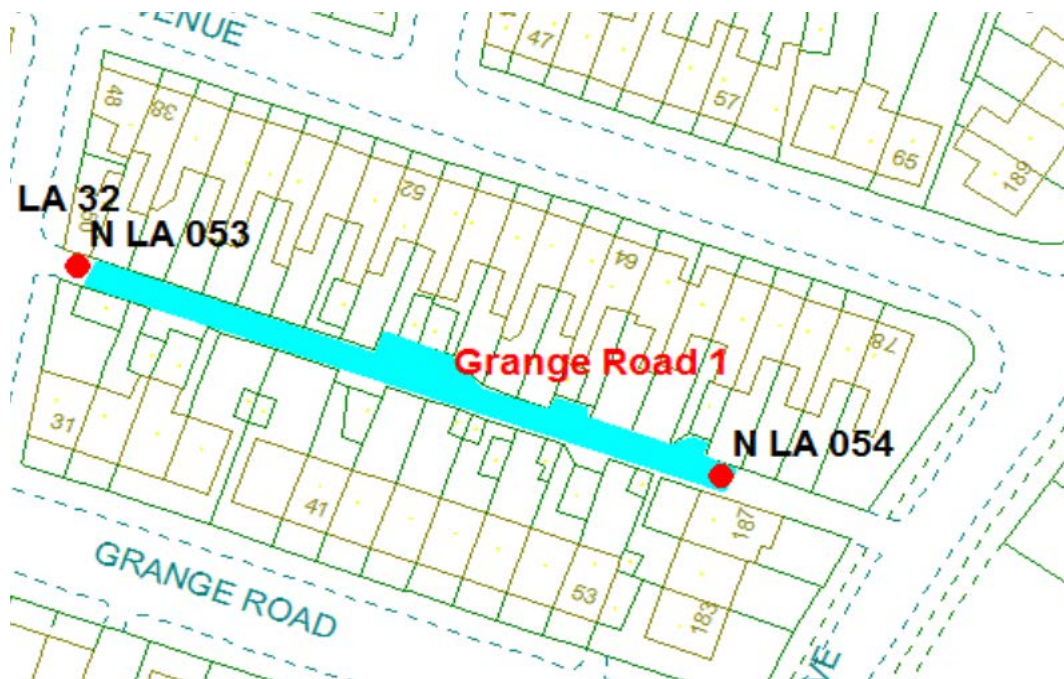
185-187 Kingscote Drive

38-78 Grenfell Avenue

50 Wilford Street

Alternative routes for public access are via Grange Road, Kingscote Drive, Grenfell Avenue and Wilford Street.

Following the consultation in December 2020 no comments or objections were received regarding the Alley Gate scheme known as Grange Road 1.



16.

Grange Road

Ward: Layton

Scheme Name: Grange Road

Addresses contained within the PSPO:-

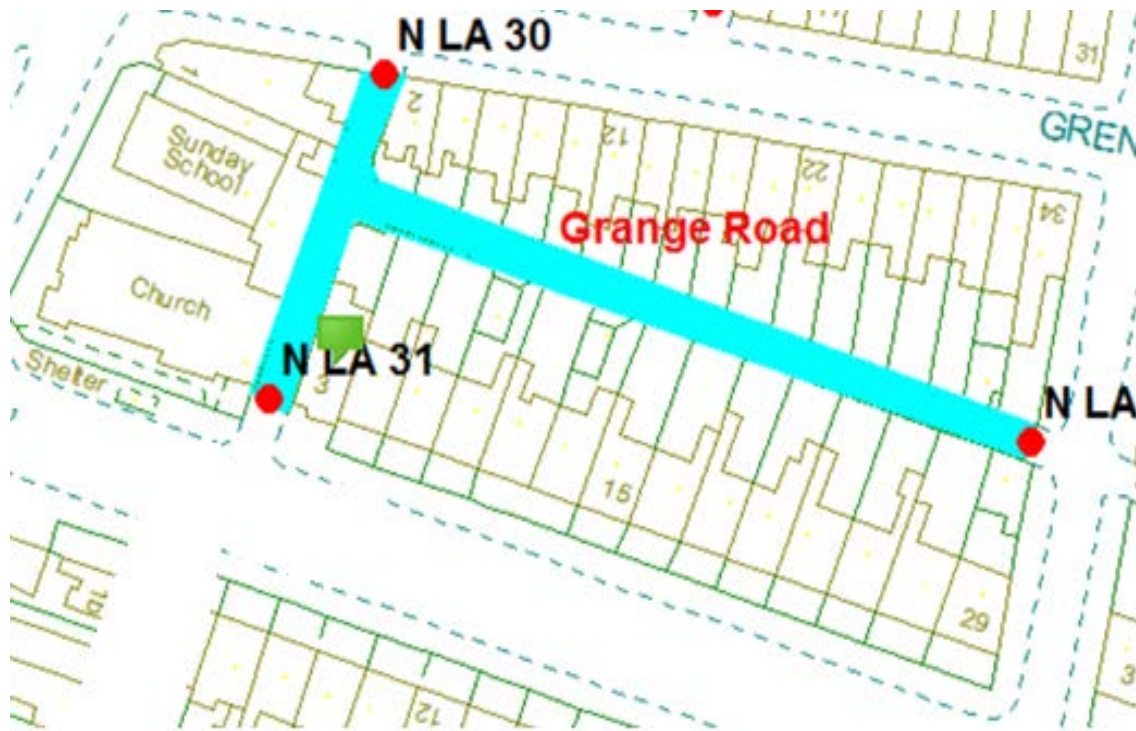
2-34 Grenfell Avenue

1 Westcliffe Road

3-29 Grange Road

Alternative routes for public access are via Grenfell Avenue, Westcliffe Road and Grange Road.

Following the consultation in December 2020 no comments or objections were received regarding the Alley Gate scheme known as Grange Road.



17.

Grenfell Avenue 1

Ward: Layton

Scheme Name: Grenfell Avenue 1

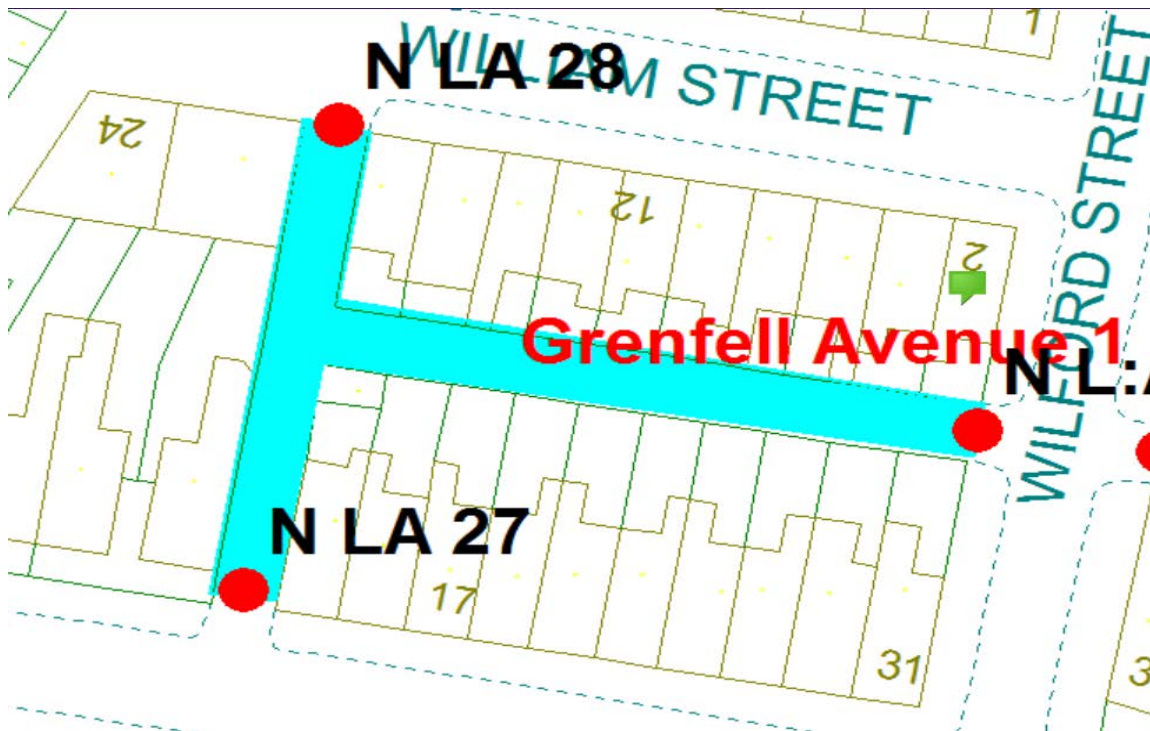
Addresses contained within the PSPO:-

11-31 Grenfell Avenue

2-22 William Street

Alternative routes for public access are via Grenfell Avenue, William Street and Grenfell Avenue.

Following the consultation in December 2020 no comments or objections were received regarding the Alley Gate scheme known as Grenfell Avenue 1.



18.

Huntley Avenue 1

Ward: Layton

Scheme Name: Huntley Avenue 1

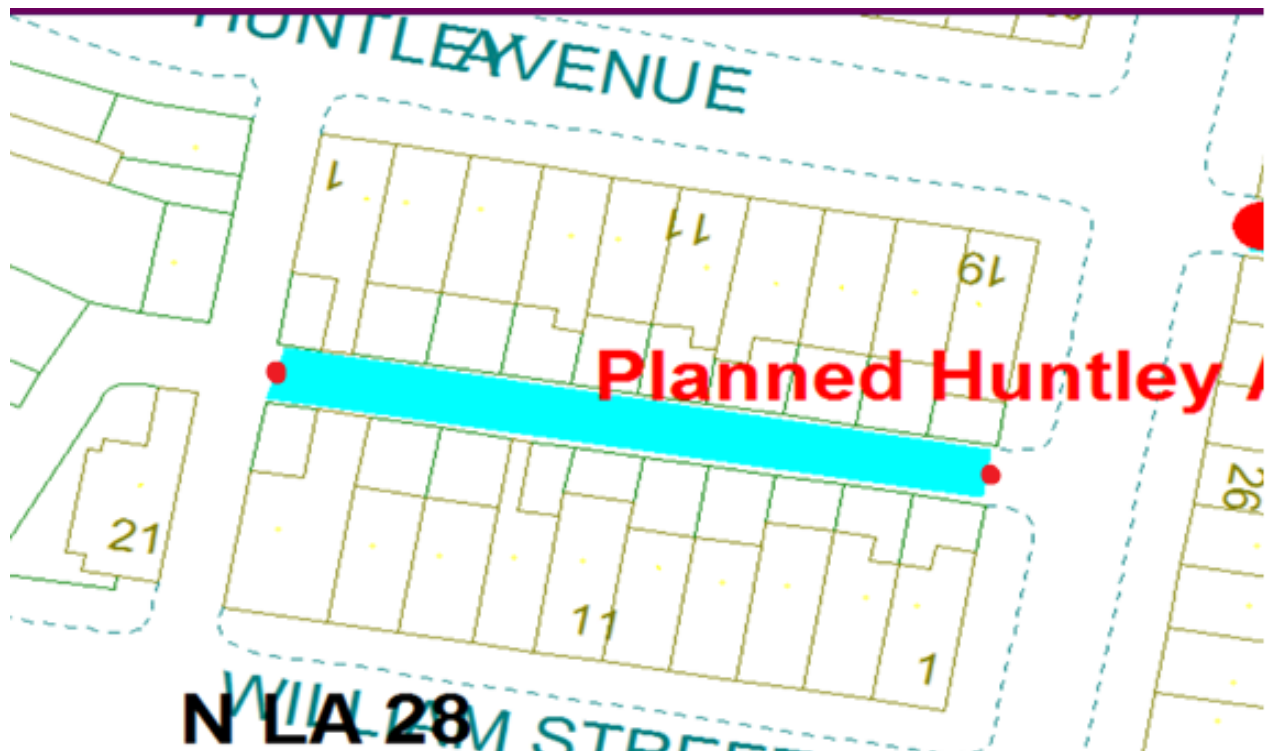
Addresses contained within the PSPO:-

1-19 Huntley Avenue

1-19 William Street

Alternative routes for public access are via Huntley Avenue and William Street.

Following the consultation in December 2020 no comments or objections were received regarding the Alley Gate scheme known as Huntley Avenue 1.



19.

Huntley Avenue

Ward: Layton

Scheme Name: Huntley Avenue

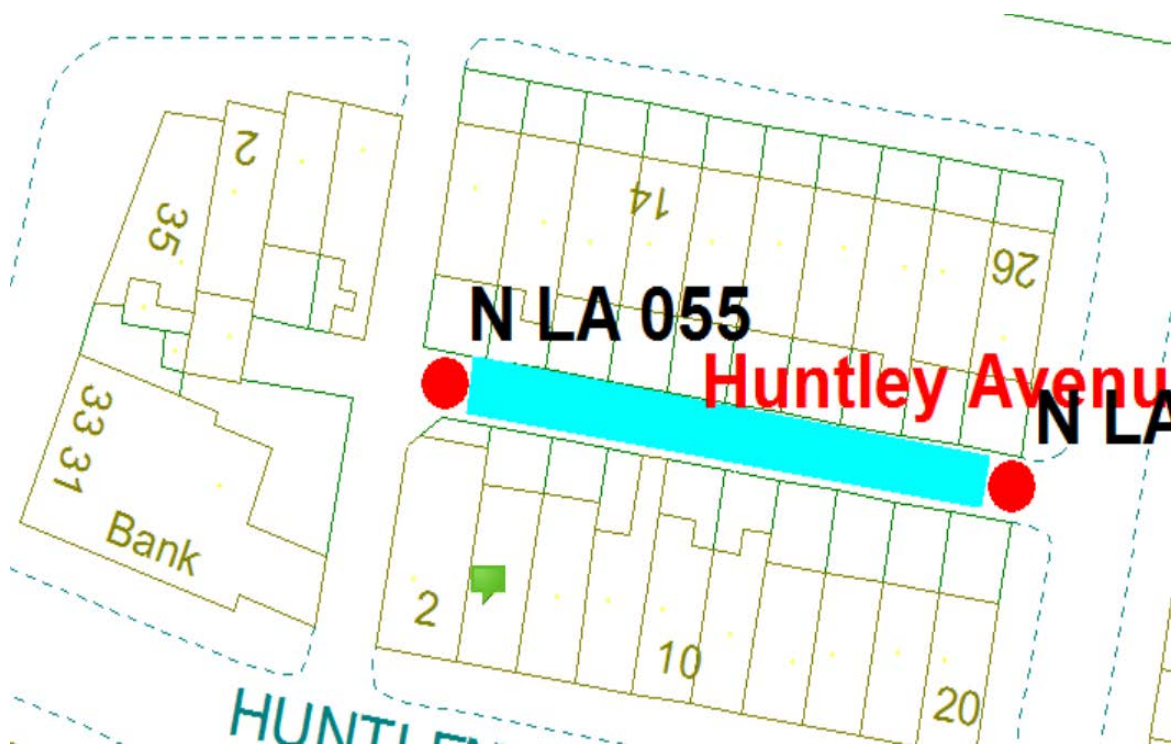
Addresses contained within the PSPO:-

2-26 Huntley Avenue

8-26 Onslow Road

Alternative routes for public access are via Huntley Avenue and Onslow Road.

Following the consultation in December 2020 no comments or objections were received regarding the Alley Gate scheme known as Huntley Avenue.



20.

Jackson Street 1

Ward: Layton

Scheme Name: Jackson Street 1

Addresses contained within the PSPO:-

1-45 Jackson Street

33-45 Grenfell Avenue

2-46 Wilford Street

2-4 Lyncroft Crescent

Alternative routes for public access are via Jackson Street, Grenfell Street, Wilford Street and Lyncroft Crescent.

Following the consultation in December 2020 no comments or objections were received regarding the Alley Gate scheme known as Jackson Street 1.



21.

Jackson Street 2

Ward: Layton

Scheme Name: Jackson Street 2

Addresses contained within the PSPO:-

1-21 Croydon Road

1 Gisburn Grove

2-20 Jackson Street

6-20 Lyncroft Crescent

Alternative routes for public access are via Croydon Road, Gisburn Grove, Jackson Street and Lyncroft Crescent.

Following the consultation in December 2020 no comments or objections were received regarding the Alley Gate scheme known as Jackson Street 2.



22.

Larbreck Road

Ward: Layton

Scheme Name: Larbreck Road

Addresses contained within the PSPO:-

1-81 Drummond Avenue

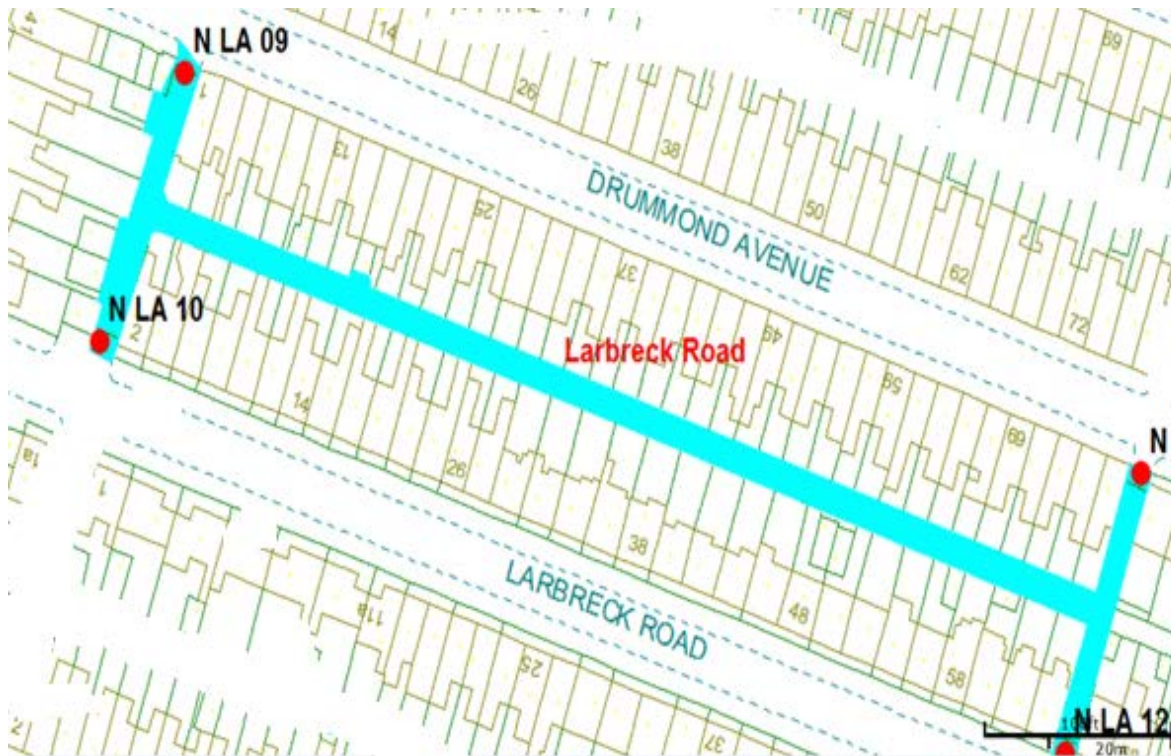
151-159 Kingscote Drive

2-68 Larbreck Road

41-51 Layton Road

Alternative routes for public access are via Drummond Avenue, Kingscote Drive, Larbreck Road and Layton Road.

Following the consultation in December 2020 no comments or objections were received regarding the Alley Gate scheme known as Larbreck Road.



23.

Layton Road

Ward: Layton

Scheme Name: Layton Road

Addresses contained within the PSPO:-

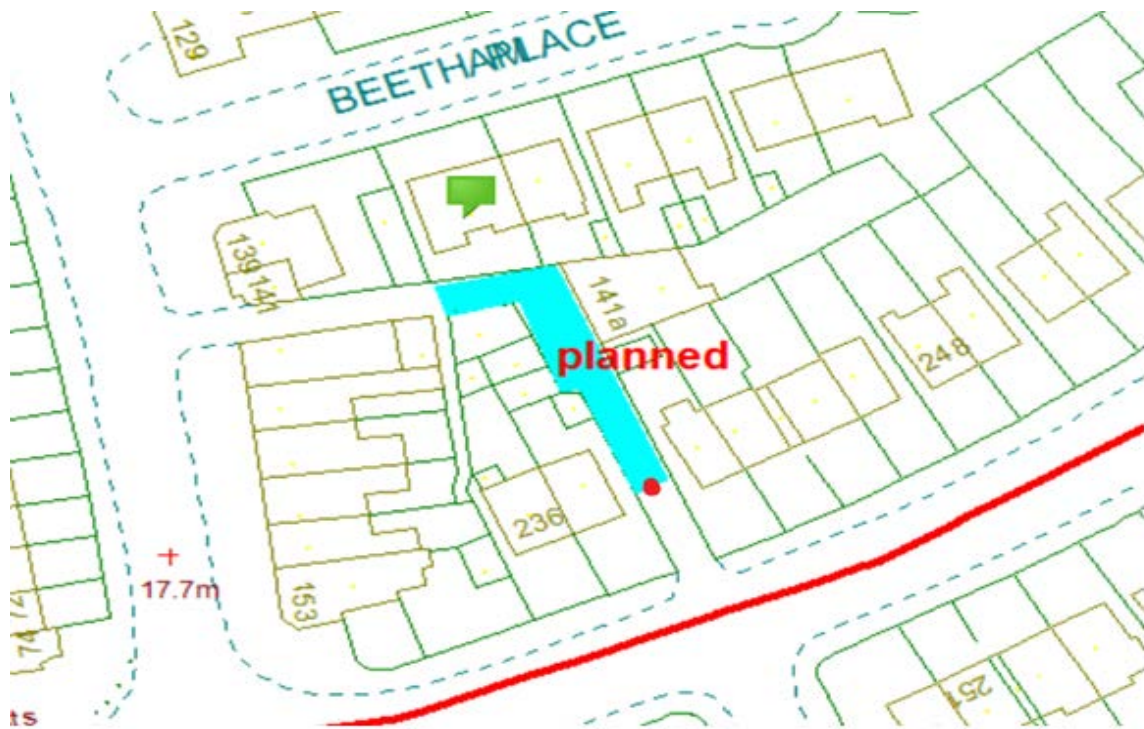
2 Beetham Place

139-153 Layton Road

237-245 Cauce Street

There are no alternative routes for public access.

Following the consultation in December 2020 no comments or objections were received regarding the Alley Gate scheme known as Layton Road.



24.

Lyncroft Crescent

Ward: Layton

Scheme Name: Lyncroft Crescent

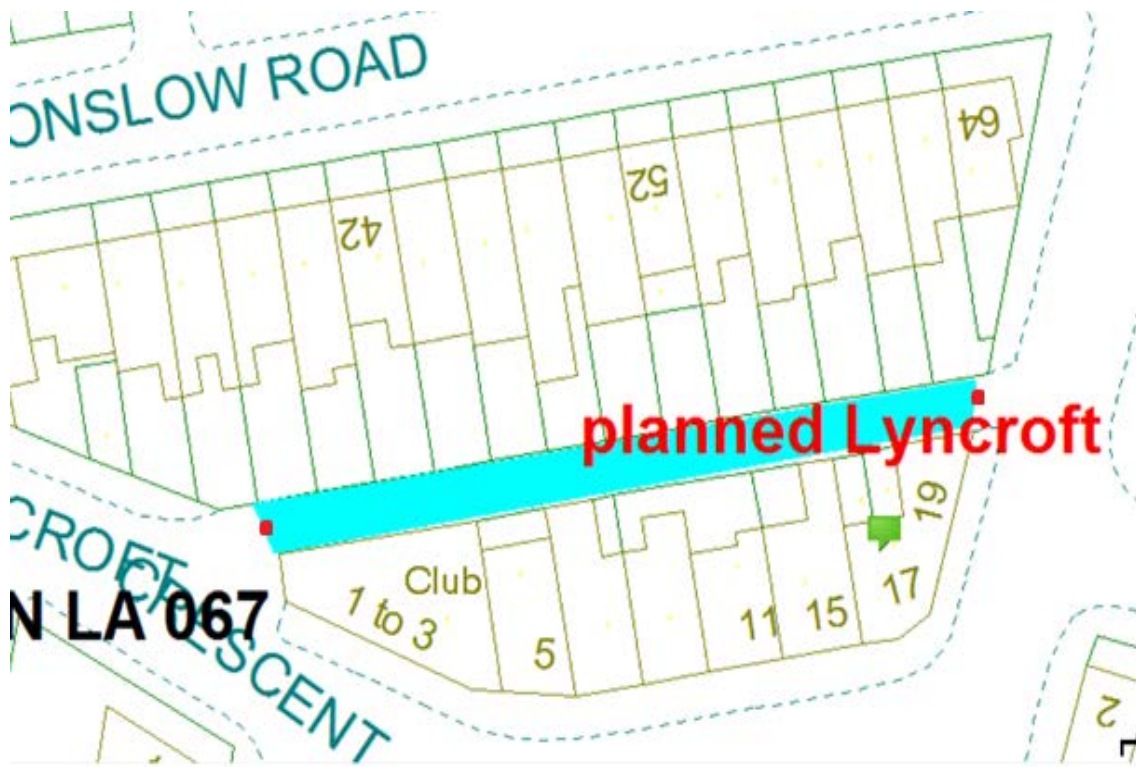
Addresses contained within the PSPO:-

38-64 Onslow Road

1-19 Lyncroft Crescent

Alternative routes for public access are via Onslow Road and lyncroft Crescent.

Following the consultation in December 2020 no comments or objections were received regarding the Alley Gate scheme known as Lyncroft Crescent.



25.

Lynwood Avenue 1

Ward: Layton

Scheme Name: Lynwood Avenue 1

Addresses contained within the PSPO:-

26-62 Lynwood Avenue

33-67 Onslow Road

Alternative routes for public access are via Lynwood Avenue, Layton Road and Onslow Road.

Following the consultation in December 2020 no comments or objections were received regarding the Alley Gate scheme known as Lynwood Avenue 1.



26.

Lynwood Avenue 2

Ward: Layton

Scheme Name: Lynwood Avenue 2

Addresses contained within the PSPO:-

2 Melrose Avenue

69-75 Onslow Road

Alternative routes for public access are via Melrose Avenue and Onslow Road.

Following the consultation in December 2020 no comments or objections were received regarding the Alley Gate scheme known as Lynwood Avenue 2.



27.

Lynwood Avenue

Ward: Layton

Scheme Name: Lynwood Avenue

Addresses contained within the PSPO:-

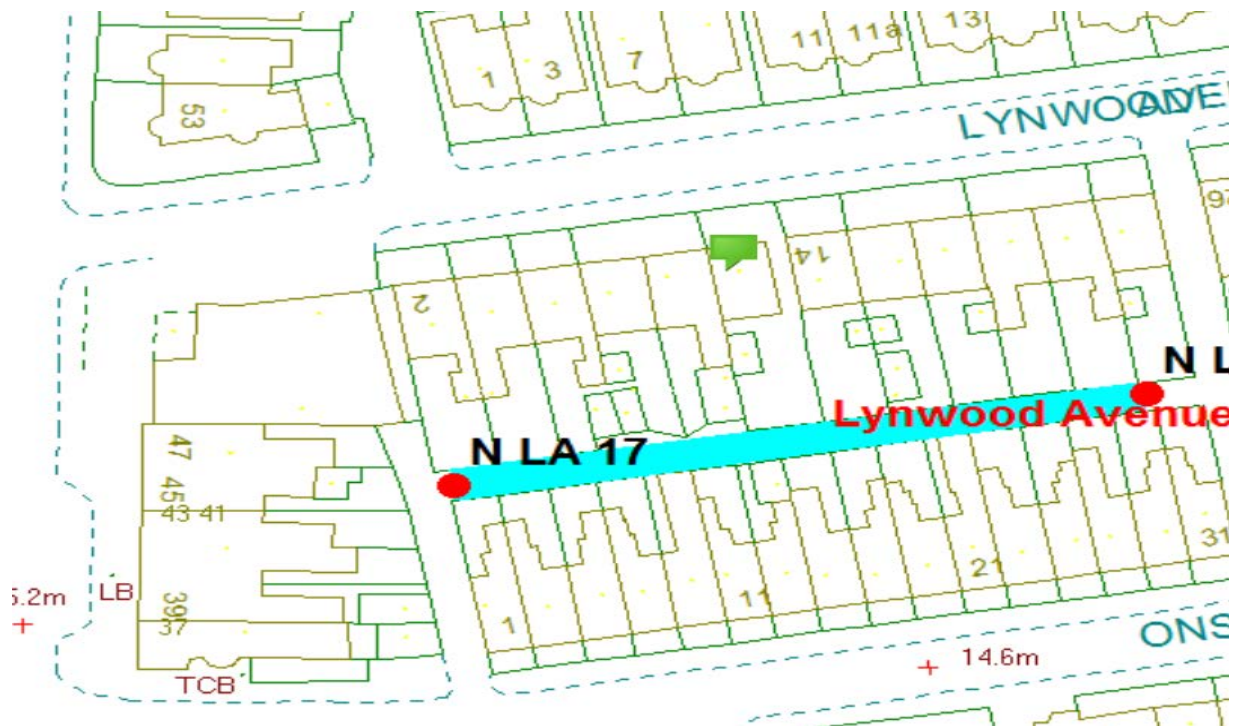
2-24 Lynwood Avenue

1-31 Onslow Road

37-47 Westcliffe Drive

Alternative routes for public access are via Lynwood Avenue, Onslow Road and Westcliffe Drive.

Following the consultation in December 2020 no comments or objections were received regarding the Alley Gate scheme known as Lynwood Avenue.



28.

Mather Street

Ward: Layton

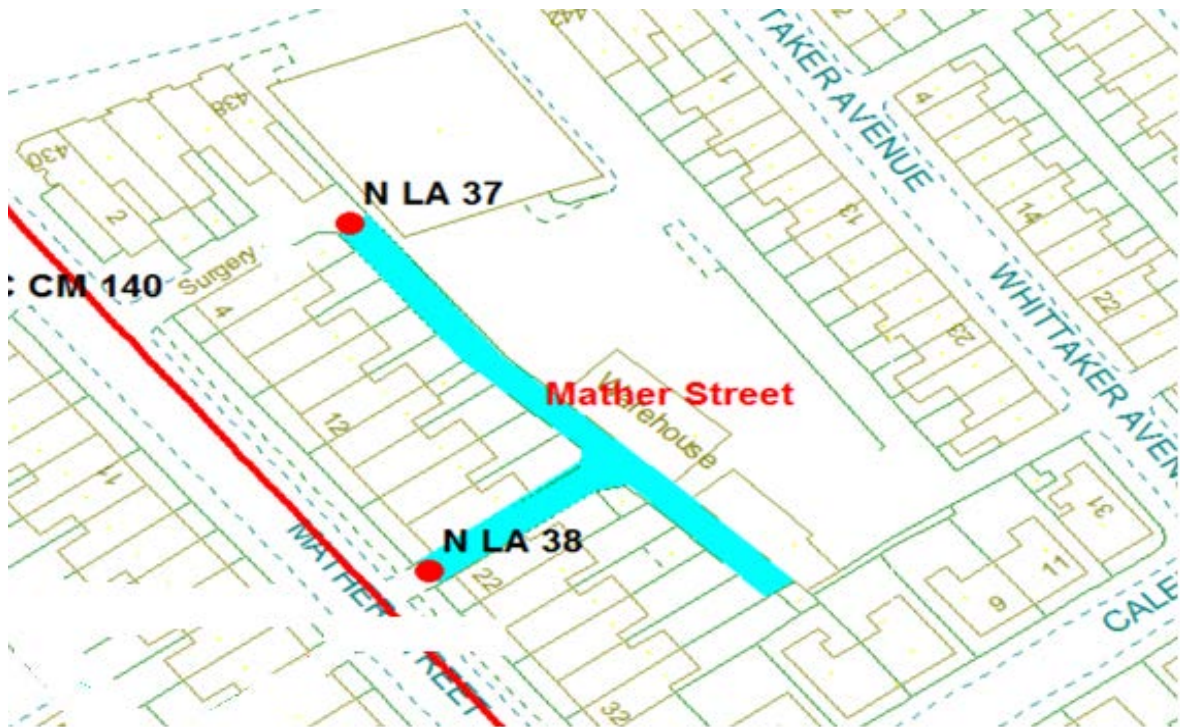
Scheme Name: Mather Street

Addresses contained within the PSPO:-

4-32 Mather Street

440 Talbot Road

Following the consultation in December 2020 no comments or objections were received regarding the Alley Gate scheme known as Mather Street.



29.

Melrose Avenue

Ward: Layton

Scheme Name: Melrose Avenue

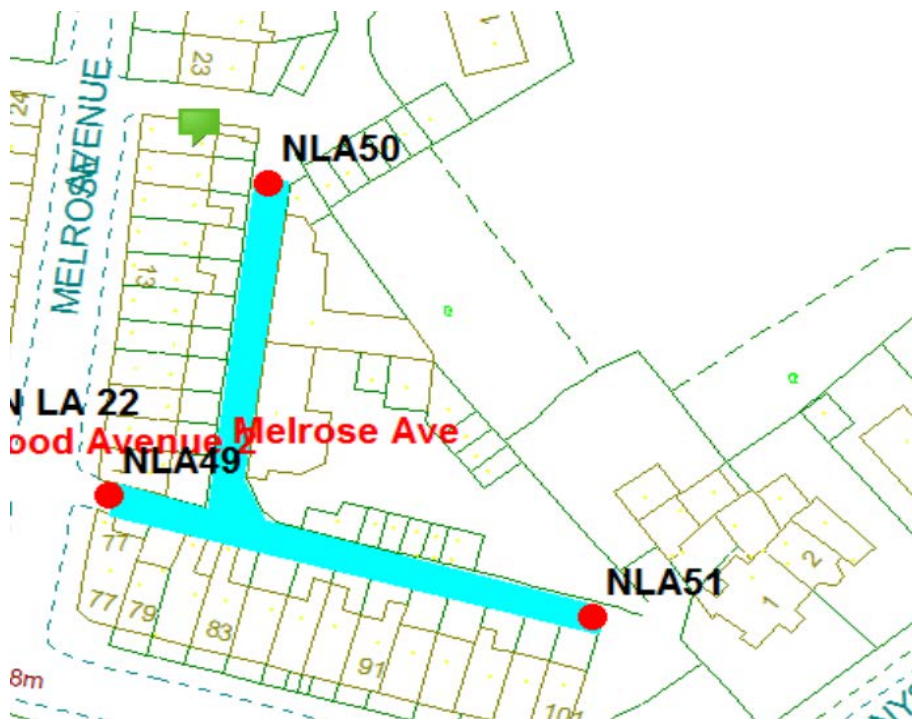
Addresses contained within the PSPO:-

1-21 Melrose Avenue

77-101 Onslow Road

Alternative routes for public access are via Onslow Road and Melrose Avenue.

Following the consultation in December 2020 no comments or objections were received regarding the Alley Gate scheme known as Melrose Avenue



30.

Milton Avenue

Ward: Layton

Scheme Name: Milton Avenue

Addresses contained within the PSPO:-

11-15 Milton Avenue

103-107 Newton Drive

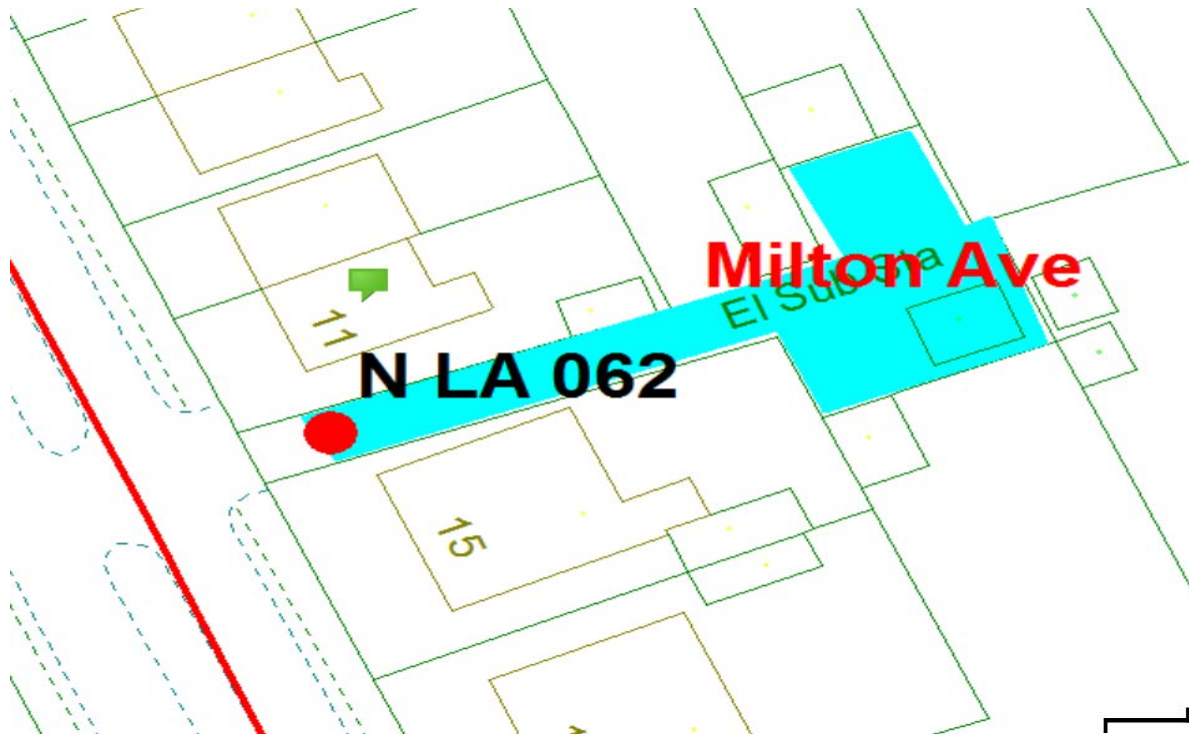
43-45 North Park Drive

There are no alternative routes for public access.

Following the consultation in December 2020 no comments or objections were received regarding the Alley Gate scheme known as Milton Avenue.

31.

Norwood Avenue



Ward: Layton

Scheme Name: Norwood Avenue

Addresses contained within the PSPO:-

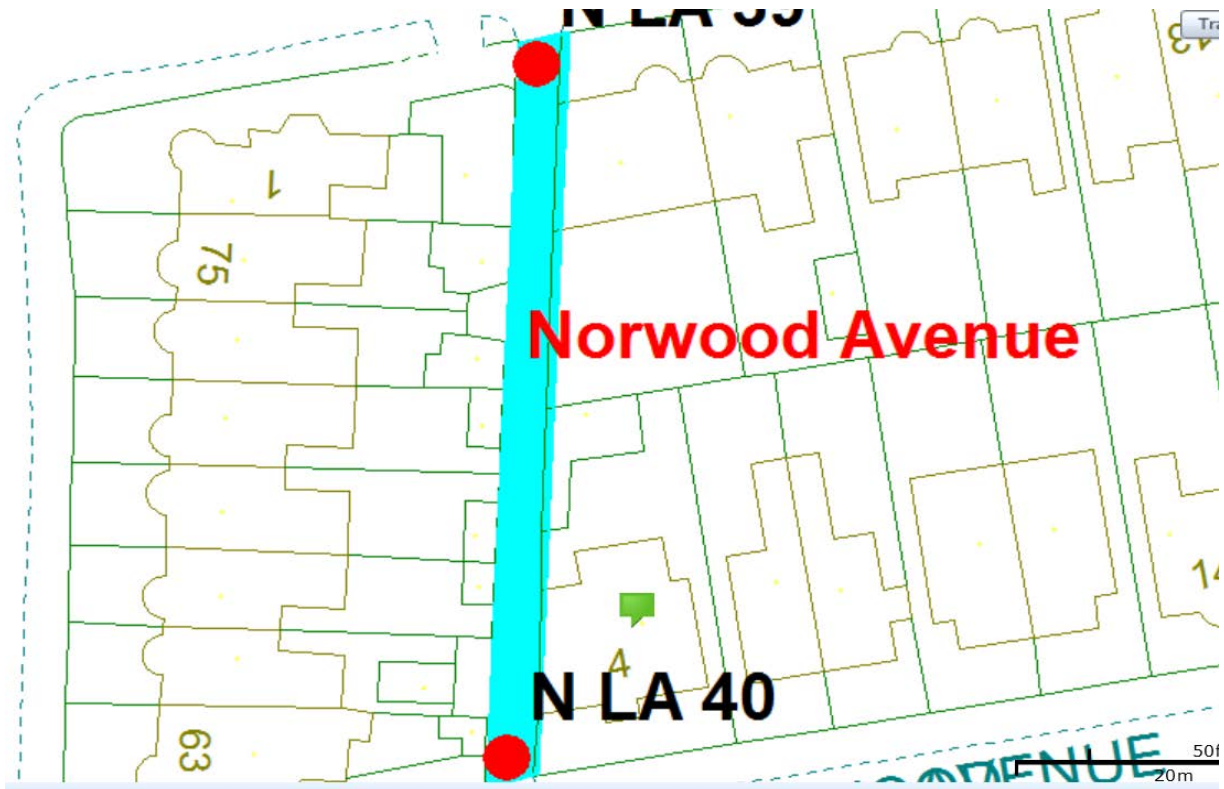
4 Norwood Avenue

1-3 Highbury Avenue

63-73 Westcliffe Drive

Alternative routes for public access are via Norwood Avenue, Highbury Avenue and Westcliffe Drive.

Following the consultation in December 2020 no comments or objections were received regarding the Alley Gate scheme known as Norwood Avenue.



32.

Rathlyn Avenue

Ward: Layton

Scheme Name: Rathlyn Avenue

Addresses contained within the PSPO:-

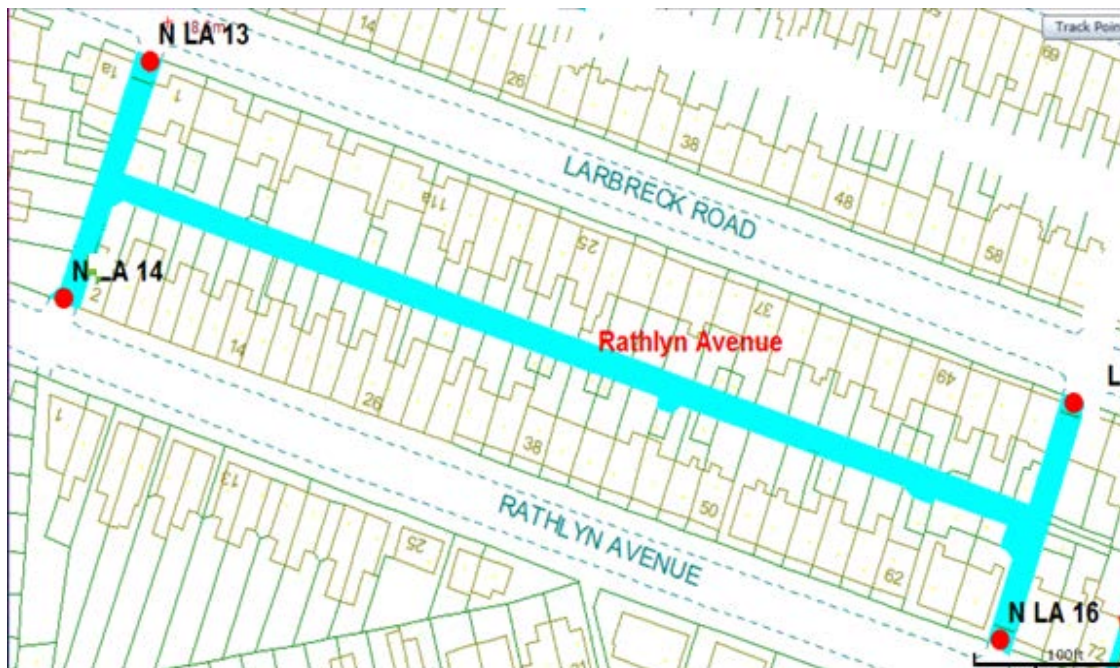
139-149 Kingscote Drive

1-61 Larbreck Avenue

2-72 Sussex Road

Alternative routes for public access are via Kingscote Drive, Larbreck Avenue and Sussex Road.

Following the consultation in December 2020 no comments or objections were received regarding the Alley Gate scheme known as Rathlyn Avenue



33.

Sussex Road

Ward: Layton

Scheme Name: Sussex Road

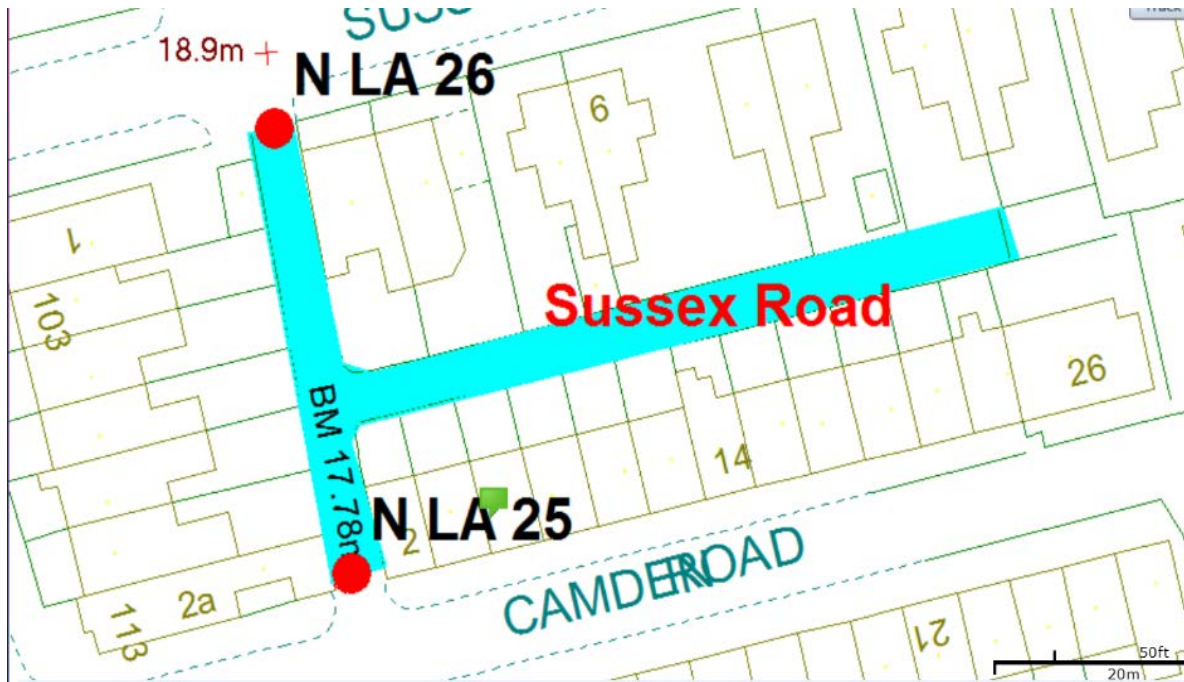
Addresses contained within the PSPO:-

2-26 Camden Road

1-19 Sussex Road

Alternative routes for public access are via Sussex Road and Camden Road.

Following the consultation in December 2020 no comments or objections were received regarding the Alley Gate scheme known as Sussex Road



34.

Whittaker Avenue 2

Ward: Layton

Scheme Name: Whittaker Avenue 2

Addresses contained within the PSPO:-

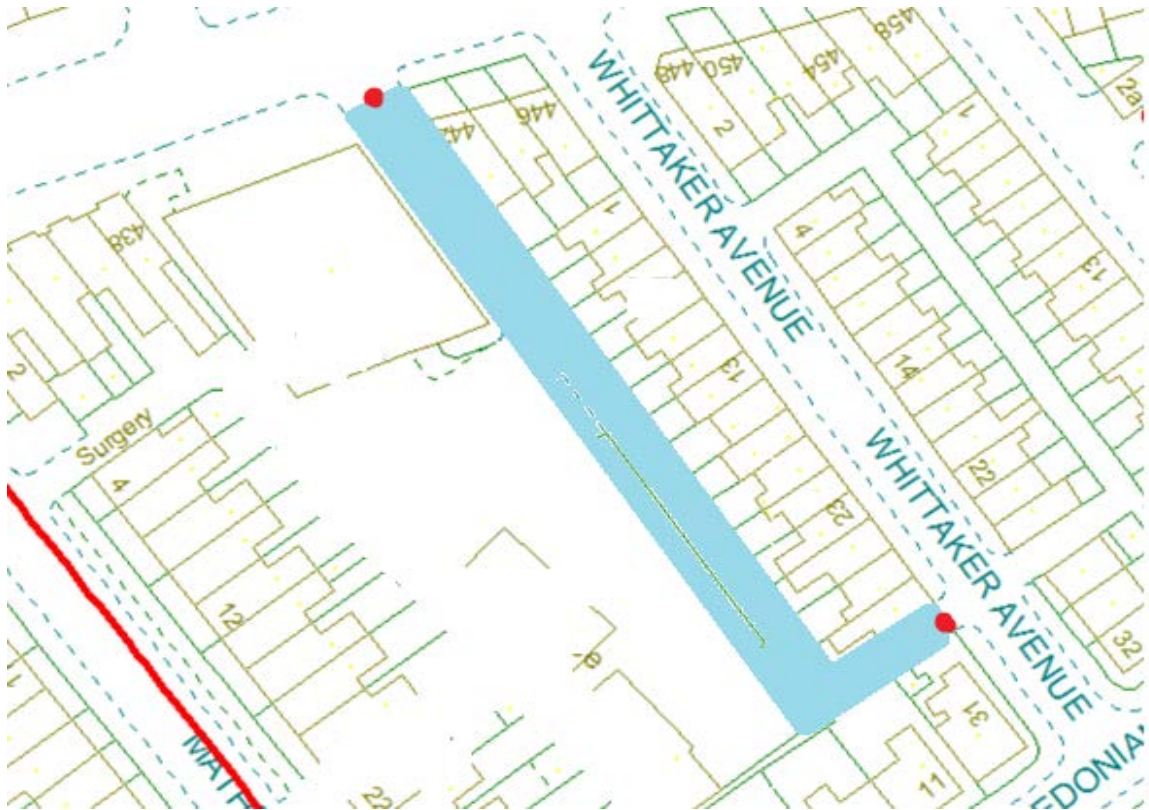
1-31 Whittaker Avenue

442-446 Talbot Road

7-13 Caledonian Avenue

Alternative routes for public access are via Whittaker Avenue, Talbot Road and Caledonian Avenue.

Following the consultation in December 2020 no comments or objections were received regarding the Alley Gate scheme known as Whittaker Avenue 2.



35.

Whittaker Avenue

Ward: Layton

Scheme Name: Whittaker Avenue

Addresses contained within the PSPO:-

2-32 Whittaker Avenue

1-27 Cameron Avenue

440-458 Talbot Road

Alternative routes for public access are via Whittaker Avenue, Cameron Avenue and Talbot Road.

Following the consultation in December 2020 no comments or objections were received regarding the Alley Gate scheme known as Whittaker Avenue.

